

Davis Memorial Wildlife Refuge

REFUGE HIGHLIGHTS

Address: Davisville Road, North Kingstown, RI
(Parking lot is near the red house at 277 Davisville Road.)

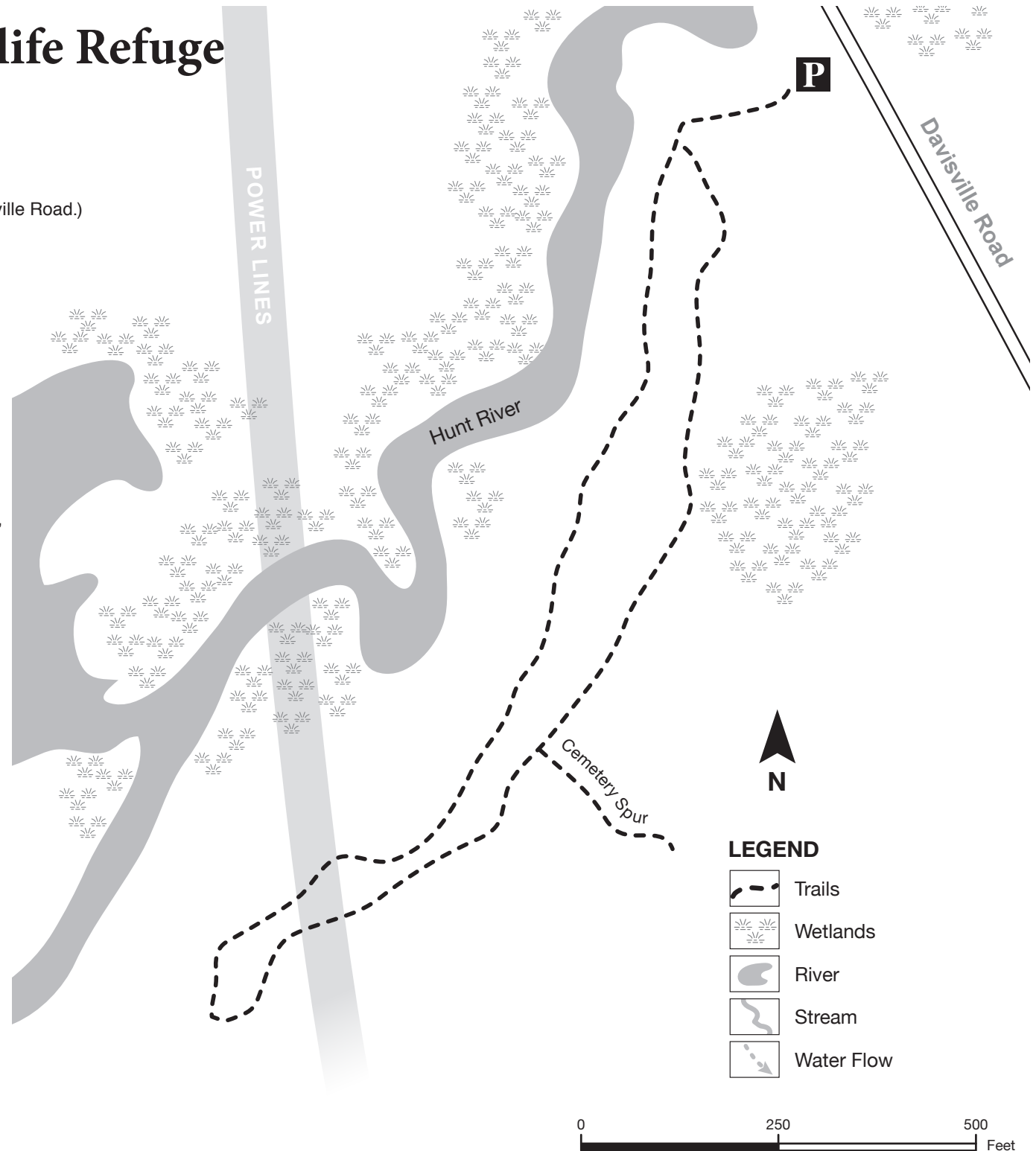
GPS: 41°37'22.623"N, 71°28'52.101"W
41.622659, -71.483929

Hours: Refuge open sunrise to sunset






Acres: 40*

Trails: Less than 1 mile

- **Trail difficulty:** easy to moderate
- **Habitat:** woods, wetlands, river
- **Wildlife to watch for:** beaver, otter, painted turtle, frog, muskrat, fox
- **Birds commonly found:** Wood Duck, Baltimore Oriole, Yellow Warbler, Rose-breasted Grosbeak
- Trailing arbutus brings lovely fragrance in spring
- Canoe and kayak put-in site (no motor boats)



LEGEND

-  Trails
-  Wetlands
-  River
-  Stream
-  Water Flow

0 250 500 Feet