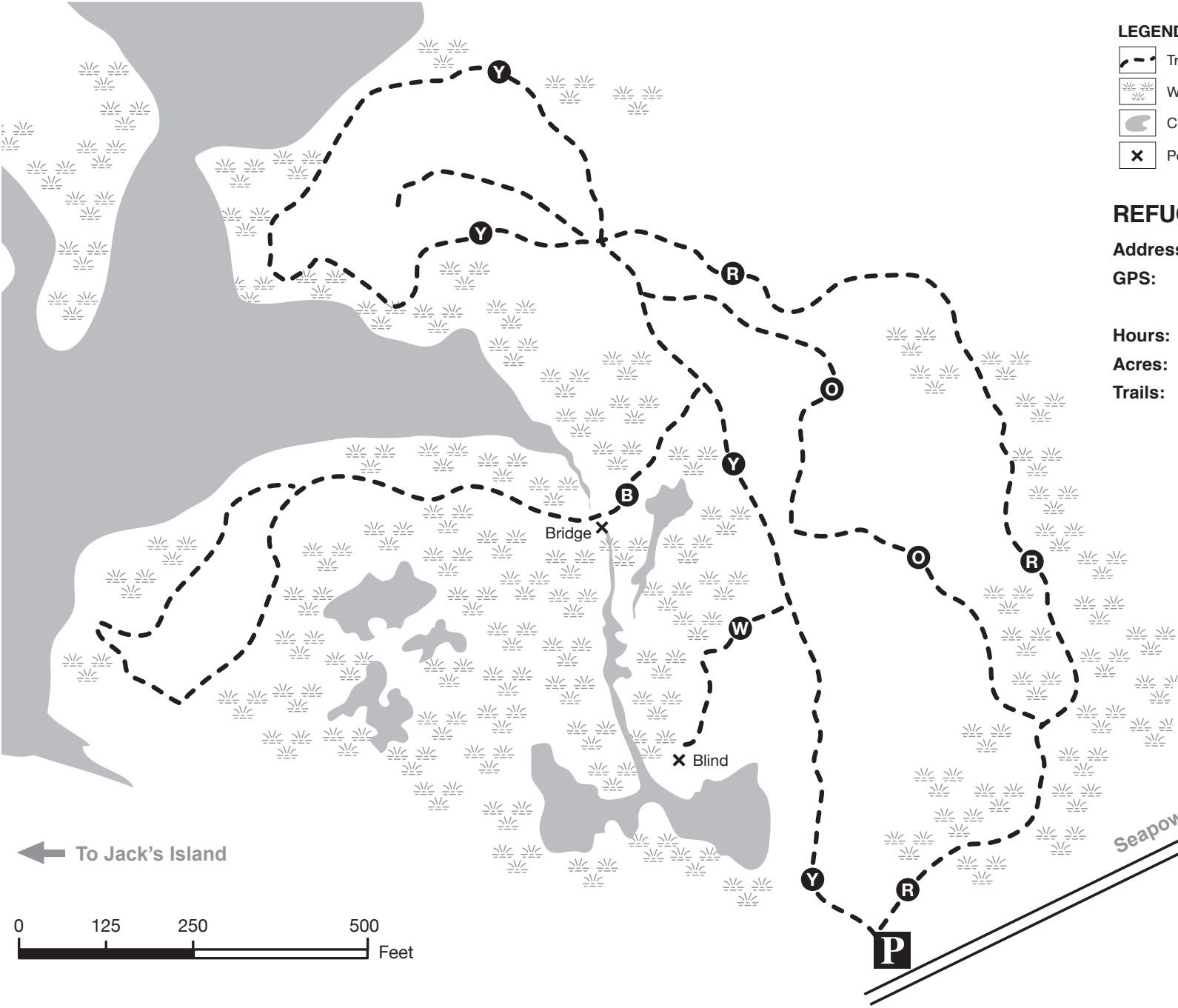











# Emilie Ruecker Wildlife Refuge



**LEGEND**

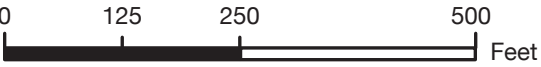
-  Trails
-  Wetlands
-  Cove/Pond
-  Point of Interest
-  Yellow Trail
-  Red Trail
-  Orange Trail
-  Blue Trail
-  White Trail

**REFUGE HIGHLIGHTS**

**Address:** 116 Seapowet Avenue, Tiverton, RI  
**GPS:** 41°35'29.8"N, 71°11'56.8"W  
 41.591603, -71.19909  
**Hours:** Refuge open sunrise to sunset  
**Acres:** 50  
**Trails:** 1.6 miles

- **Trail difficulty:** easy
- **Habitat:** deciduous woods, red maple swamp, salt marsh
- **Wildlife to watch for:** crab, white-tailed deer, fox, harbor seal (off shore)
- **Birds commonly found:** Great Egret, Snowy Egret, Glossy Ibis, Osprey, American Redstart, Yellow Warbler, Yellow-bellied Sapsucker, Cooper's Hawk, may provide sightings of Bufflehead, Brant Goose, Common Loon, Great and Lesser Scaup, grebe
- Scenic views of the Sakonnet River

← To Jack's Island



Seapowet Ave